

PARKING and TRAFFIC SAFETY COMMITTEE
PORTSMOUTH, NEW HAMPSHIRE

CITY HALL CONFERENCE ROOM A
CITY HALL, MUNICIPAL COMPLEX, 1 JUNKINS AVENUE

*Members of the public also have the option to join the meeting over Zoom.
(See below for more details) **

8:30 AM

April 4th, 2024

AGENDA

I. CALL TO ORDER

II. ATTENDANCE

A. Annual Selection of Chairman

III. FINANCIAL REPORT

IV. PUBLIC COMMENT (15 MINUTES)

This is the time for all comments on any of the agenda items or non-agenda items.

V. PRESENTATIONS

None

VI. NEW BUSINESS

(No public comment during Committee discussion without Committee approval.)

A. Request for 15-minute parking space on Hanover Street at Vaughan Mall, by business owner. **Sample Motion: Move to refer to staff for evaluation of existing 15-minute spaces in the area and report back with recommendations.**

VII. OLD BUSINESS

A. Woodbury Avenue, discussion on alternative traffic calming measures.

B. Bartlett Street and Thornton Street intersection, request for approval of raised intersection as part of Bartlett Street reconstruction, by DPW. **Sample Motion: Move to approve construction of raised intersection on Bartlett Street at Thornton Street, and removal of stop signs on Bartlett Street at the intersection, as part of the Bartlett Street reconstruction project.**

VIII. INFORMATIONAL

A. Police monthly accident report

B. Construction projects updates

IX. MISCELLANEOUS

X. ADJOURNMENT

**Members of the public also have the option to join the meeting over Zoom, a unique meeting ID and password will be provided once you register. To register, click on the link below or copy and paste this into your web browser:*

https://us06web.zoom.us/webinar/register/WN_KlasklviR_KYmRLVtc1mIA

After registering, you will receive a confirmation email containing information about joining the webinar.

Unaudited

Percentage of Fiscal Year Complete 66.67%
--

Preliminary
Totals Thru
February 29, 2024

	Total	Budgeted	% of Budget
FY 24			
Parking Meter Fees	2,992,001.11	4,310,000.00	69%
Meter Space Rental	130,750.00	150,000.00	87%
Meter In Vehicle	0.00	0.00	0%
EV Charging Stations	10,871.02	15,000.00	72%
Parking-Area Service Agreements	22,800.00	35,000.00	
High Hanover Transient	1,412,946.50	2,350,000.00	60%
High Hanover Passes	727,282.72	1,150,000.00	63%
Foundry Place Transient	301,735.34	400,000.00	75%
Foundry Place Passes	345,277.70	450,000.00	77%
Parking Sign Permit	100.00	0.00	
HH Pass Reinstatement	195.00	750.00	26%
Foundry Pass Reinstatement	1,290.00	750.00	172%
Parking Violations	903,239.50	900,000.00	100%
Immobilization Administration Fee	8,775.00	6,000.00	146%
Summons Admin Fee	0.00	0.00	0%
Total FY 24	6,857,263.89	9,767,500.00	70%

	BUDGETED	
	7,267,500	74% Transfer to Parking Fund
	2,500,000	26% Funds Remaining in Gen Fund

III

Maplewood Avenue

Hanover Street

Vaughan Mall

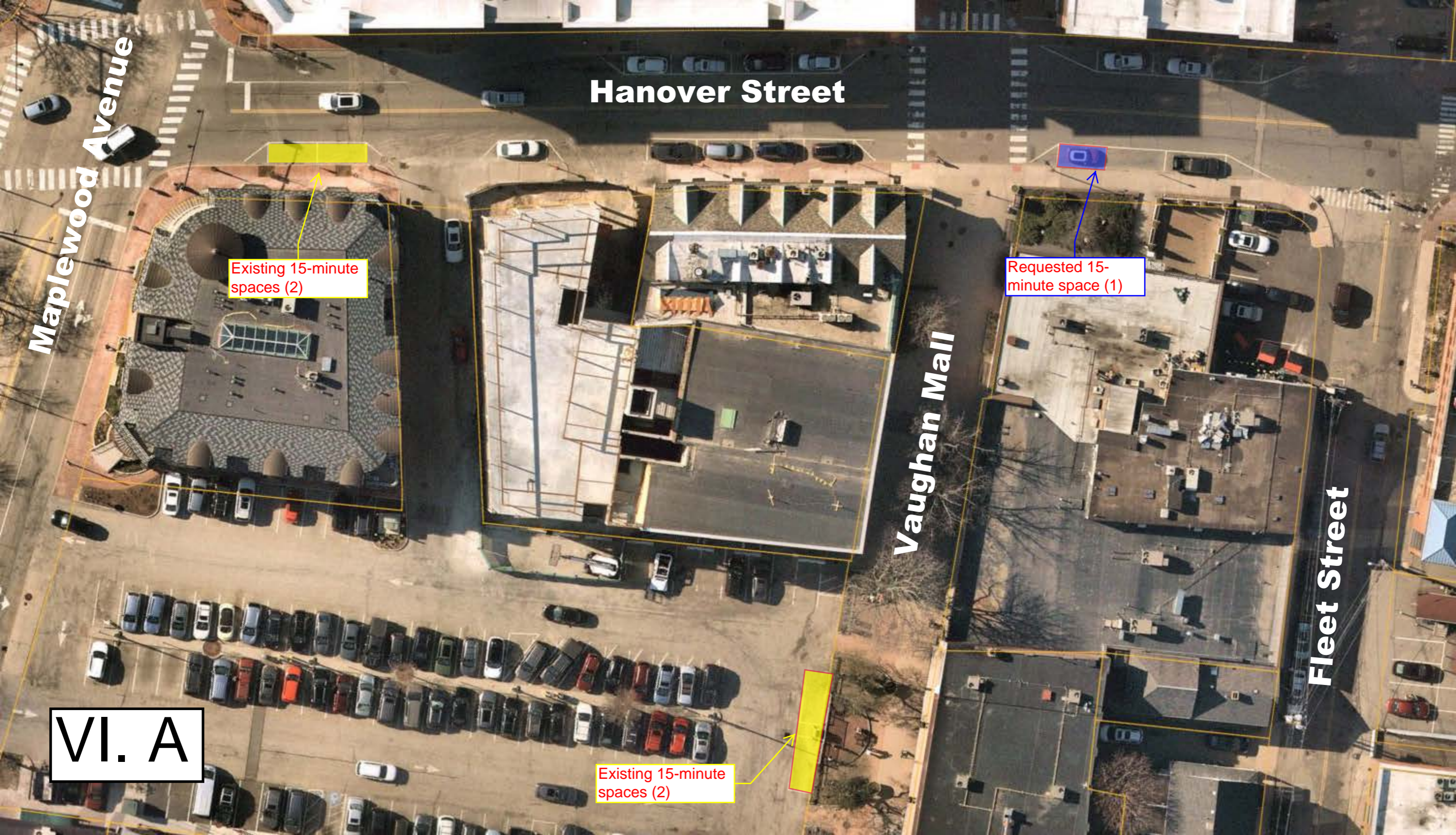
Fleet Street

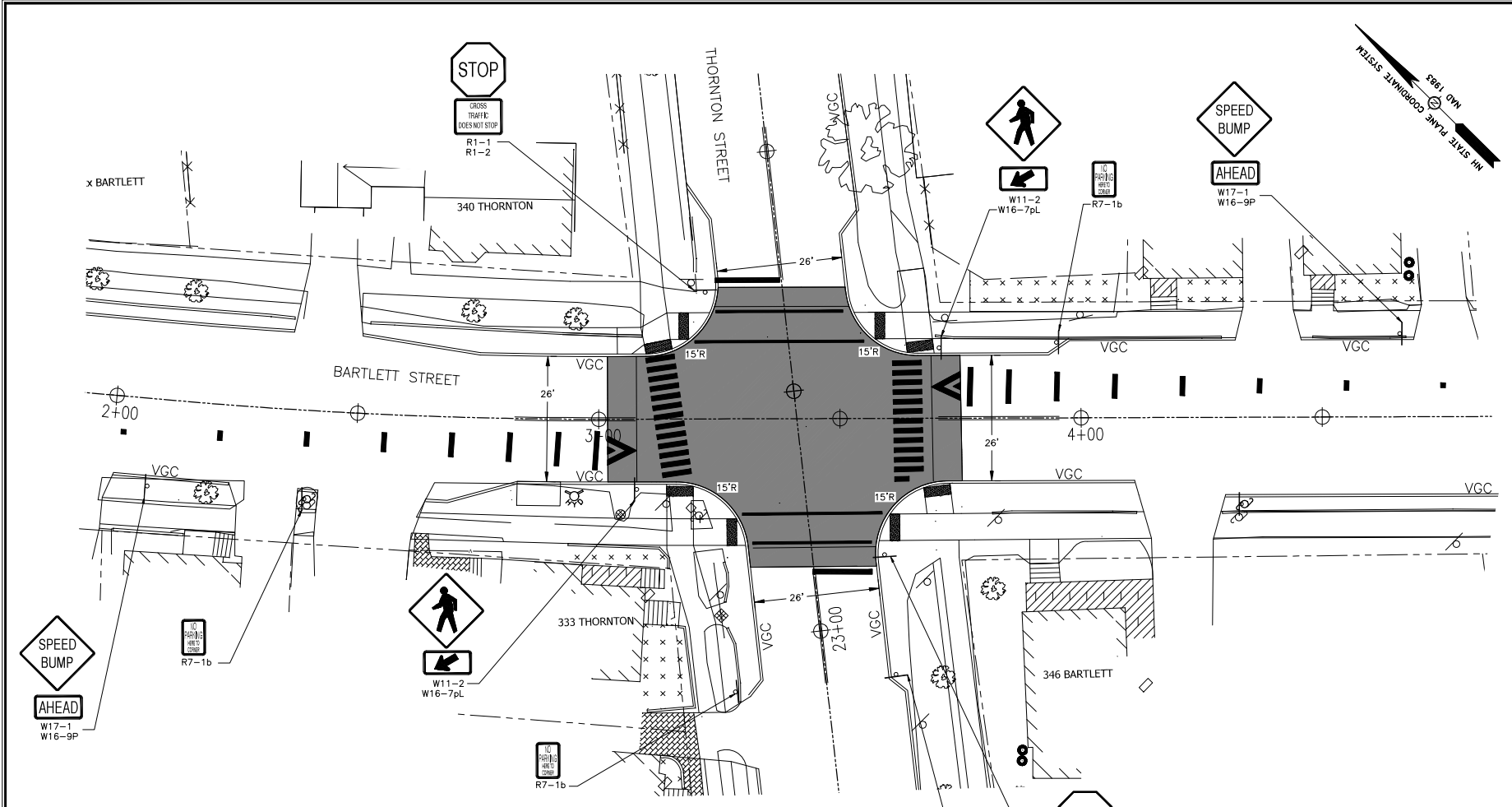
Existing 15-minute spaces (2)

Requested 15-minute space (1)

Existing 15-minute spaces (2)

VI. A






- NOTES:
- EXISTING CURB SHALL BE REMOVED AND RESET. CITY DPW REPRESENTATIVE OR ENGINEER TO DETERMINE ACCEPTABLE CURB FOR RE-USE.
 - CONTRACTOR SHALL COORDINATE SIDEWALK ELEVATIONS AT EVERY HOUSE STEP, GATE, WALKWAY AND DRIVEWAY.
 - ALL ITEMS IDENTIFIED FOR RE-USE, THE CONTRACTOR SHALL REMOVE CAREFULLY IN ORDER TO NOT DAMAGE, SAFELY STORE IN AN APPROPRIATE MANNER AND RE-INSTALL AS REQUIRED.
 - CONTRACTOR SHALL REMOVE EXISTING STREET SIGNS (I.E. "THORNTON STREET", "BARTLETT STREET", ETC.) AND DELIVER TO THE CITY DPW FOR FUTURE USE.
 - CONCRETE SIDEWALKS SHALL BE 5'-6" WIDE (MIN) UNLESS OTHERWISE NOTED. MEASUREMENT PERTAINS TO THE WIDTH OF THE CONCRETE (EXCL. CURB WIDTH).

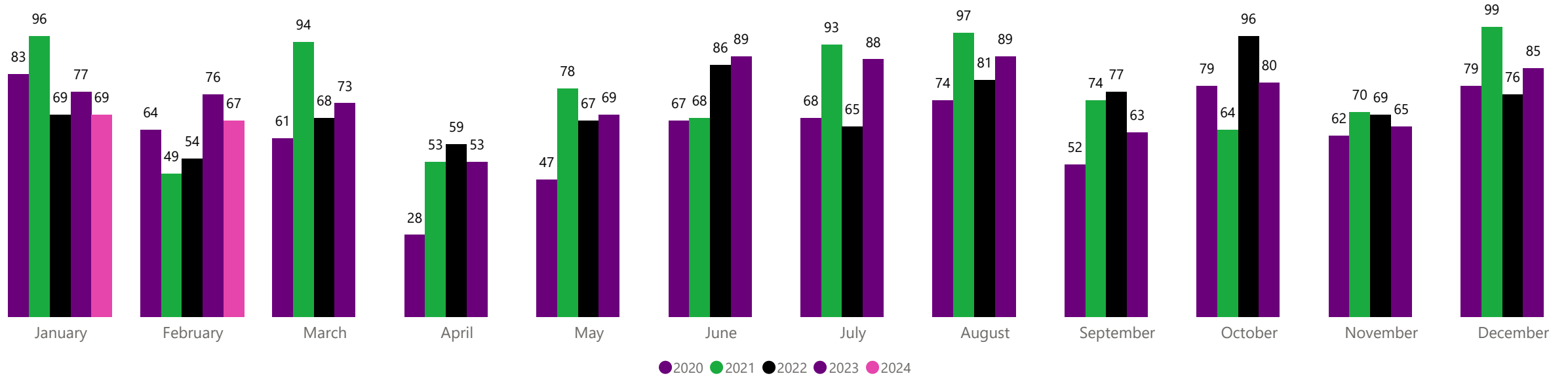
- NOTES:
- SIGNAGE ON THIS PLAN IS SPECIFICALLY FOR THE ADD/ALT SCOPE OF WORK. THE SIGNAGE IS MEANT TO BE USED INSTEAD OF THE 4-WAY "STOP" SIGNAGE FROM THE BASE BID.
 - SEE DETAIL FOR YIELD PAVEMENT MARKINGS AT ROUND-ABOUT ENTRANCES.

VII. B



NO.	ISSUED FOR BID	REVISIONS	DATE
0			MRB 12/19/23
			
DEPARTMENT OF PUBLIC WORKS CITY OF PORTSMOUTH, NH 680 PIPERLY HILL ROAD 603-427-1500			
PROJECT: BARTLETT STREET AREA RECONSTRUCTION SHEET: ADD/ALT 1 - RAISED INTERSECTION ROADWAY PLAN DATE: JANUARY, 2023 SCALE: AS SHOWN PROJ. NO.: 7238 AP/0 BY: MRB			
C-210			

PORTSMOUTH ACCIDENT REPORT



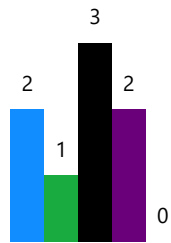
February 2024- 30 reportable crashes, damage > \$1,000



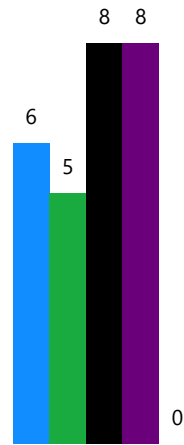
YEARLY TOTALS

Month	2024
January	0
February	0
Total	0

Month	2024
January	0
February	0
Total	0



● 2020 ● 2021 ● 2022 ● 2023 ● 2024



● 2020 ● 2021 ● 2022 ● 2023 ● 2024



● 2020 ● 2021 ● 2022 ● 2023 ● 2024