

Ward 3

Neighborhood Outreach Forum – Ward 3 September 28, 2022

Department of Public Works



Presentation Overview

- Accessing Public Works Services
- Current and Pending Projects

Accessing Public Works Services

- During Normal Business Hours Call Department of Public Works Dispatch at 603-427-1530

- Report Issues and Request Department Services Through Online and Mobile Applications


<https://www.cityofportsmouth.com/publicworks/portsmouth-click-n-fix>

- Neighborhood Traffic Calming Program

<https://www.cityofportsmouth.com/publicworks/transportation/neighborhood-traffic-calming-program>

- Make Capital Improvement Requests

<http://files.cityofportsmouth.com/files/planning/CIPCitizenRequestForm.pdf>



The screenshot shows the top portion of the City of Portsmouth Department of Public Works website. The header includes the department name in orange, a navigation menu with 'Operations', 'Services', 'Resources', 'Projects', and 'MapG', and a breadcrumb trail: 'City of Portsmouth > Public Works Home > Portsmouth Click N' Fix'. The main heading is 'PORTSMOUTH CLICK N' FIX'. The content area contains a welcome message, instructions on how to use the service, and contact information for non-emergency requests.

DEPARTMENT OF PUBLIC WORKS

Operations ▾ Services ▾ Resources ▾ Projects ▾ MapG

City of Portsmouth > Public Works Home > Portsmouth Click N' Fix

PORTSMOUTH CLICK N' FIX

Welcome! The Portsmouth Click N' Fix application enables you to request public works maintenance service. Please be advised that this citizen service request form is for non-emergency service issues only.

Please include your contact information in order to ensure a timely response, location accuracy and additional communication if necessary. After you submit your request, you will receive an email with a Service Request ID for reference purposes. City personnel will review your request and respond as resources allow. If you want to check on the status later, you'll need the Service Request ID. A **tutorial video** has been created to show you it's features.

In addition to submitting maintenance requests, citizens can view other community requests throughout the City in our portal below or through our mobile app. The City has also created numerous **Neighborhood Watch Areas** for those interested in monitoring reports specific to where they live.

Should your service request require immediate attention, you should dial **(603) 427-1530**.

We appreciate your request and thank you for helping to improve the City of Portsmouth.



Additional Info

Stay Informed
with City of Portsmouth Resources

City website: CityofPortsmouth.com

Click on the QR code below for the City website page with live links to these resources:

<https://www.cityofportsmouth.com/city-manager/city-information-resources>

- City newsletter
- Links to individual City project pages
- City Department telephone directory
- Contact Mayor and City Council
- Pay Your City bill
- DPW Click'n Fix
- Think Blue! preserving water resources
- City Meeting Calendar
- Community Events Calendar
- Community Access Television
Channel 22 (Comcast HD 1072)
- Email Hotline: hotline@cityofportsmouth.com
- City of Portsmouth YouTube channel
- City social media (Facebook, Twitter, Instagram)
- Emergency announcement system alerts: CodeRed for text, email and telephone alerts (including Snow Parking Bans) 603.766.7669



CIP Resident Request Form

Capital Improvement Program FY24-29 Project Suggestion Form

Please use this form if you have a project to recommend for consideration in the FY24 – FY29 Capital Improvement Program. All forms are due by **Friday, September 30th**.

As used in the CIP, a capital improvement project is defined as a major fiscal expenditure that falls into one or more of the following categories:

- ✓ Land acquisition; *(i.e. a new park area)*
- ✓ Construction or expansion of a public facility, street, utility or public infrastructure; *(i.e. a new sidewalk or new pickleball court)*
- ✓ Rehabilitation of a public facility or public infrastructure provided the cost is \$50,000 or more; *(i.e. improvements to the outdoor pool)*
- ✓ Design work or planning study related to a capital project or implementation of the Master Plan; *(i.e. recreation needs study)*
- ✓ Any item or piece of equipment, non-vehicular in nature, that costs more than \$50,000 and has a life expectancy of 5 or more years; or
- ✓ Replacement and purchase of vehicles which have a life expectancy of more than 5 years or cost more than \$50,000.

<https://www.cityofportsmouth.com/sites/default/files/2022-08/CIPCitizenRequestForm.pdf>

• Name (please print) _____

• Address _____

• Contact Information (phone and/or email) _____

• What type of project do you propose *(i.e. Sidewalk re-pavement)*:

• Where would the work be located?

• Additional Detail/Background (if needed) for this project:

Please fill out and return **by September 30th**.

- Email: CIP@cityofportsmouth.com
- Mail/Carry in to: Planning Department ,3rd Floor City Hall, 1 Junkins Ave, Portsmouth, NH 03801

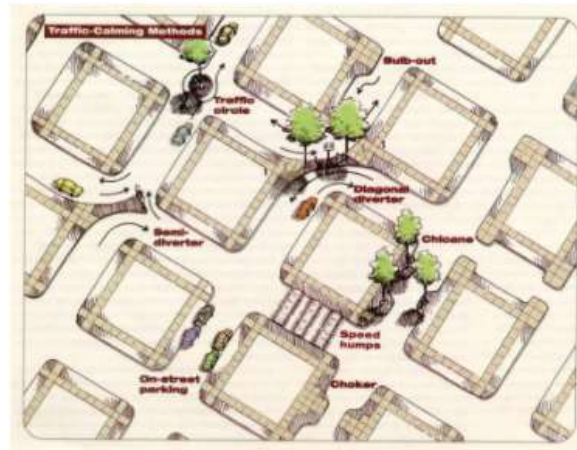
Application for Traffic Calming Measures

Parking & Traffic Safety Committee Traffic Calming Request

The City of Portsmouth prioritizes convenient, safe and accessible streets and roadways for all transportation users. As traffic safety issues arise, the [Neighborhood Traffic Calming Program](#) provides a mechanism for neighborhood groups to work with the City. It is intended to ensure that all neighborhood stakeholders are provided the opportunity to be involved. The following outline details the steps involved in participating in the program and the levels of traffic calming that can be implemented to address neighborhood-level traffic issues. Residents with concerns about neighborhood traffic issues should submit this application which will start the process for the City to review and consider possible solutions.



Apply Online



<https://www.cityofportsmouth.com/publicworks/transportation/neighborhood-traffic-calming-program>

Ward 3 Project List In Process

Project	Status
Route 1 Multi-Use Path	CIP FY24 Through FY25
Route 1 Crosswalk and Signals	CIP FY24 Through FY26
Peverly Hill Road	In Design, Anticipated Construction 2024
Heritage Ave Wastewater Pumping Station	In Design, Anticipated Construction 2023
Middle Road Traffic Calming	Reduced Speed Limit, 2 RRFBs, Piloting Calming Alternatives

Ward 3 Project List In Process

Project	Status
Maple Haven Traffic Calming and Ocean Road Crossing	Anticipate Spring 2023 Construction
Colin's Drinking Water Well Replacement	Anticipate Construction 2023
Athletic Field Lighting	Complete September 2022
Pannaway Manor Sidewalk Project	Anticipate Spring 2023 Construction
Banfield Road Culvert and Road Improvements	Completed

Ward 3 Project List In Process

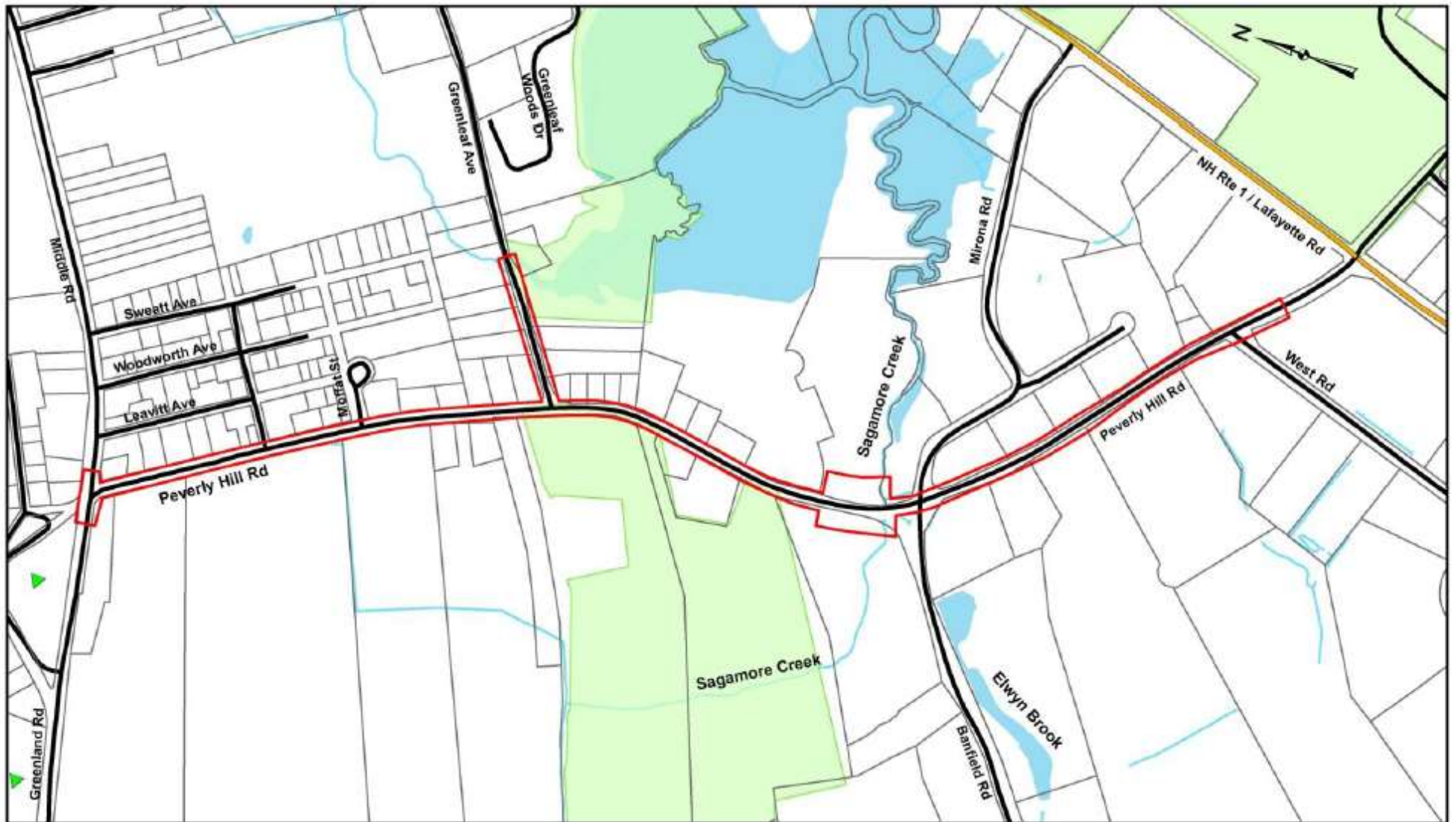
Project	Status
Stump-Dump Skatepark	Anticipate Summer 2023 Construction
Rail to Trail Project	Anticipate Construction 2023
Borthwick Ave Side Path (From RT-1 to Eileen Dondero Foley Ave)	In CIP for FY24
Woodbury Ave Traffic Calming	In Design
Islington Street Speed Reduction	Piloting 25 mph

Peverly Hill Road Status

- Conceptual Design completed - Summer 2016
- Preferred Alternative is sidewalk on north side, shared-use path on south side. Approved by DOT - December 2016
- Preliminary Design - Public Review Meeting March 2019
- Changes to Design Based on Public Comment - Completed
- Historical Properties Impacts - Completed
- Evaluation of Environmental Impacts, Coastal Zone Consistency Requirements, Threatened/Endangered Species, Wildlife Habitat - Completed
- City Council Conducted Public Necessity Hearing - October 2021

Peverly Hill Road

- Natural Resource Agency Coordination Meeting - **Completed**
- Easements and Right of Way Impact Identification - **On-going**
 - A Number of Easements are Required
 - Two of Which are in Conservation Easements
 - The Hett Farm Will Require a “Public Necessity Hearing” and Eminent Domain
- Revised Preliminary Design Will be Submitted DOT for Approval - **Pending**
- Easements and Final Design After DOT Approval of Revised Preliminary Design - **Pending**
- Final Design - **Anticipated August 2023**
- Bid Project - **Anticipated January 2024**
- Construction begins - **Anticipated April 2024**



Data Source:

Conservation Lands: Earth Systems Research Center, 1953 - 05/26/2016
 NH GRANIT, University of New Hampshire

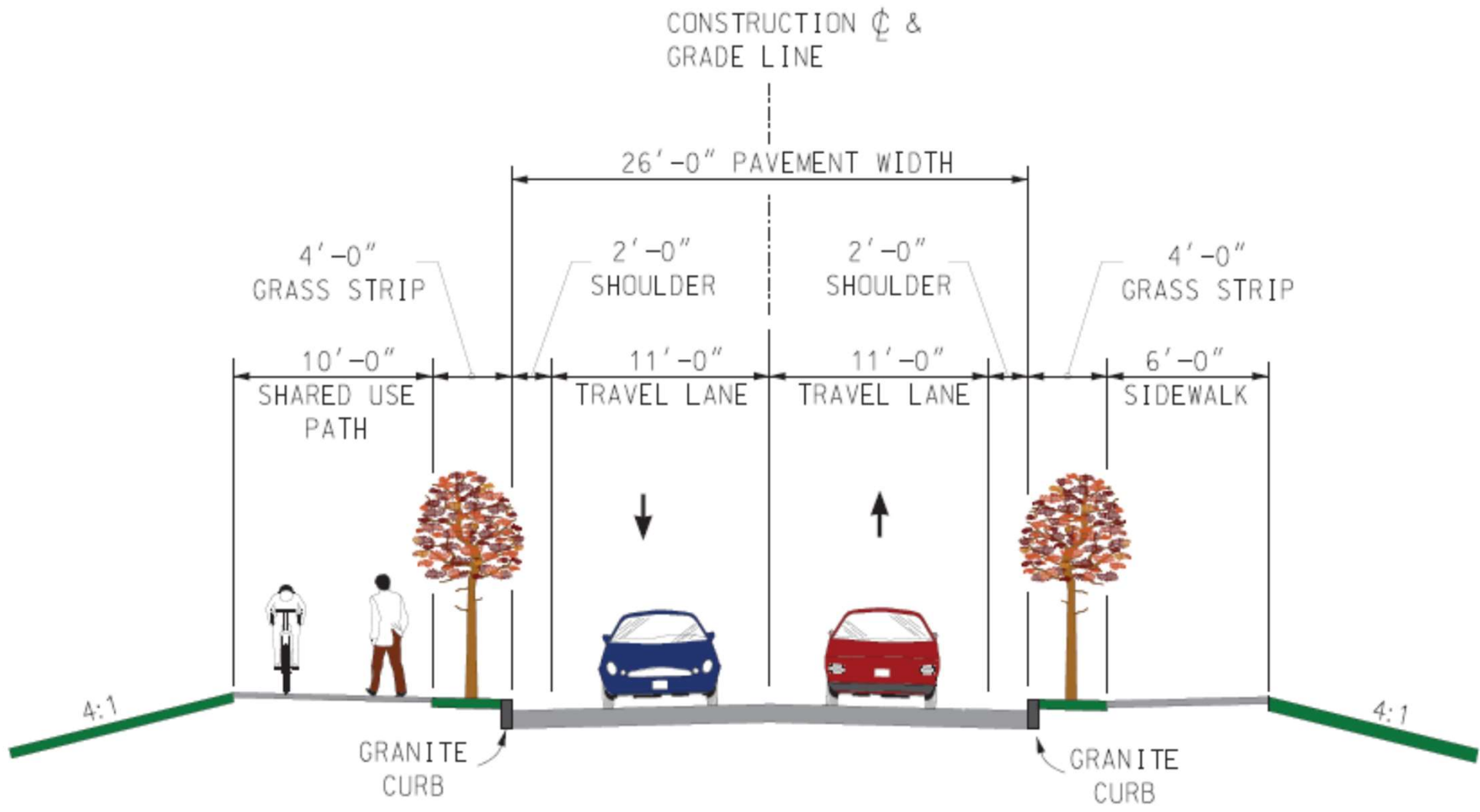
Legend

- Project_Boundary
- Parcels
- Stream
- OpenWater
- Conservation Lands
- ▲ Field Sports



PEVERLY HILL ROAD, PORTSMOUTH, NH	
CONSERVATION AND PUBLIC LANDS	
DATE: JULY 2016	SCALE: 1" = 400'

FIGURE XXX

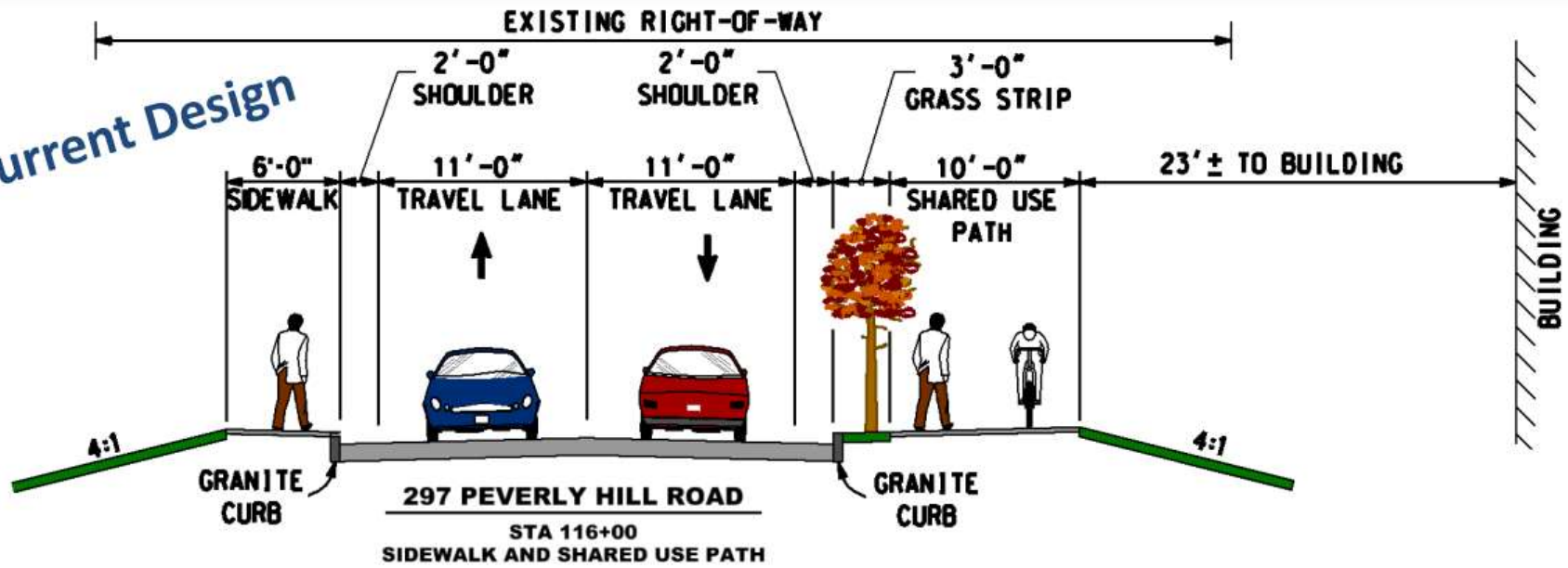


ALTERNATIVE 2 - SHARED USE SIDE PATH ON SOUTH SIDE AND SIDEWALK ON NORTH SIDE

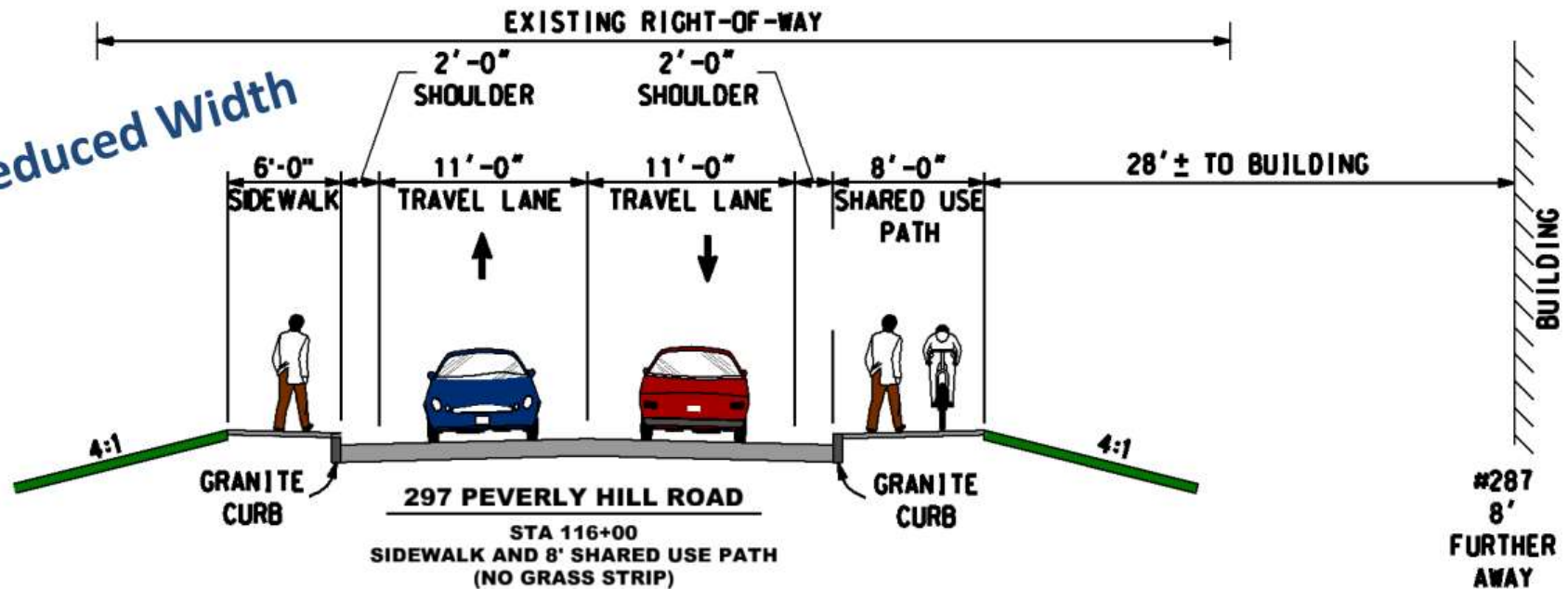
NOT TO SCALE



Current Design



Reduced Width



Questions & Answers

