

Page 1

Page 2

Page 3

Page 4

Page 5

Page 6

Page 7

Page 8

### Portsmouth Street Map 2006

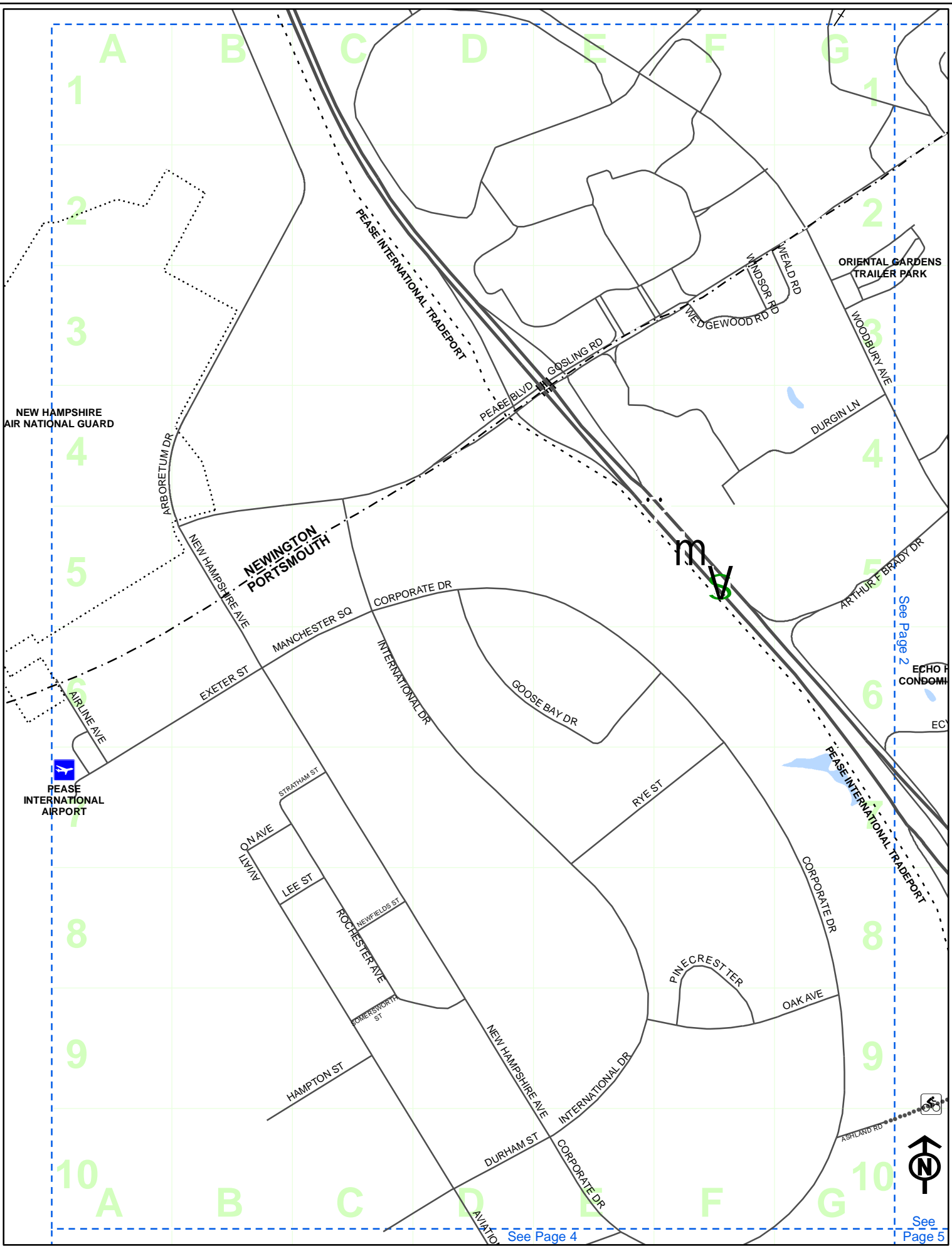
City of Portsmouth, New Hampshire  
[www.cityofportsmouth.com/maps](http://www.cityofportsmouth.com/maps)

*This map shows both public and private streets. Inclusion of a street on this map does not indicate acceptance by the City of Portsmouth.*



Scale 1:36,000

0 0.5 1 Miles



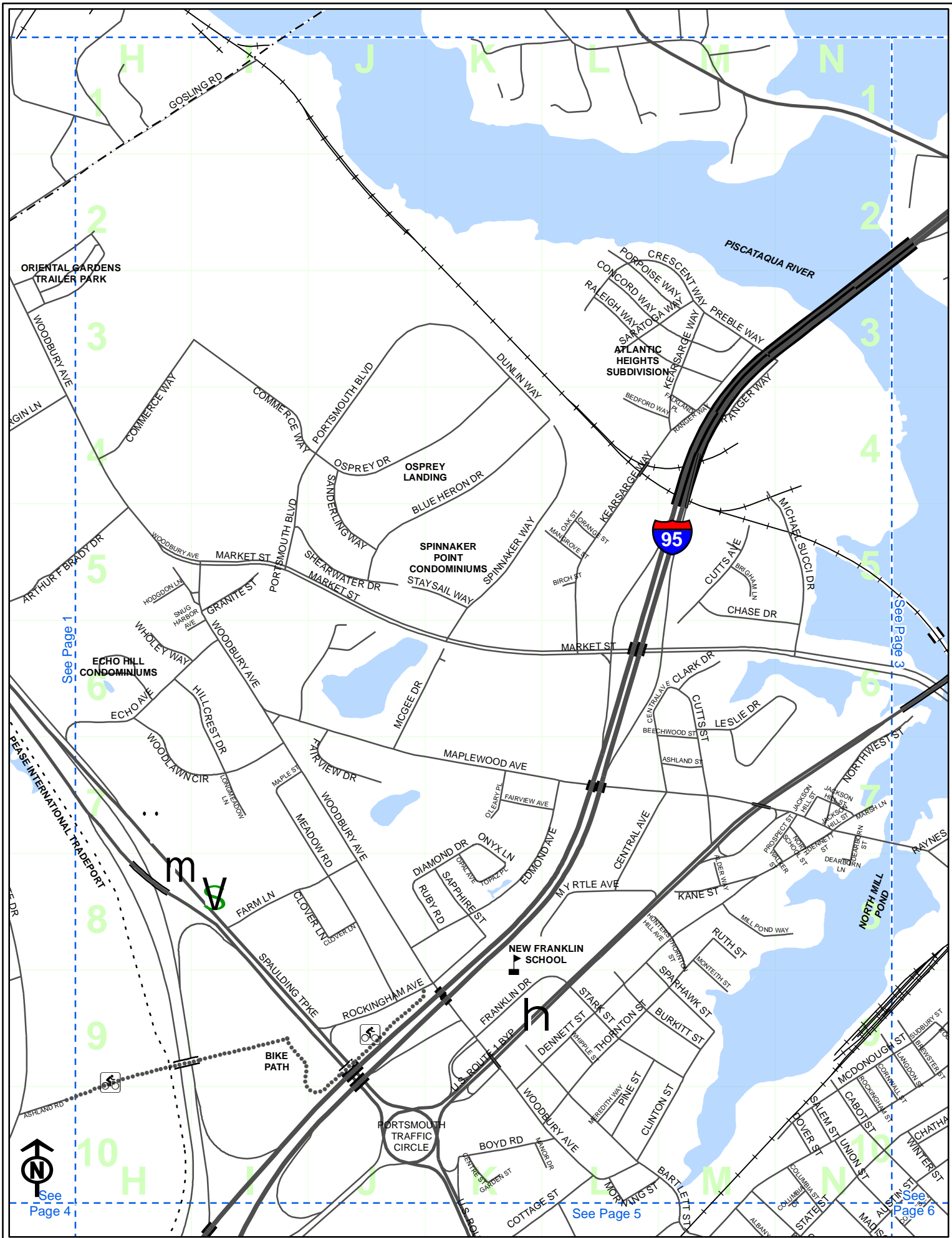
See Page 4

See Page 2

See Page 5



*m v*



See Page 1

See Page 3

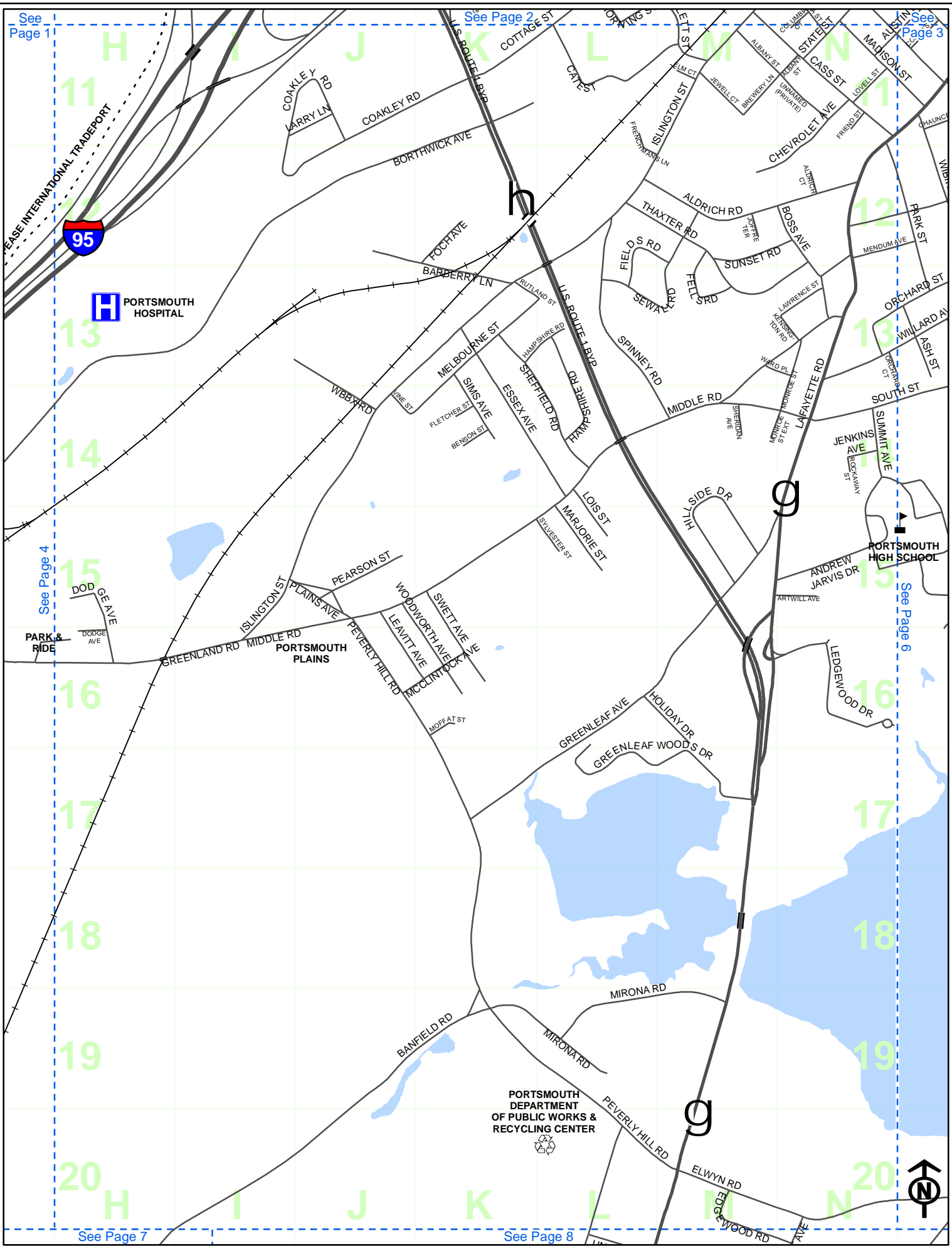
See Page 4

See Page 5

See Page 6







See Page 1

See Page 2

See Page 3

See Page 4

See Page 6

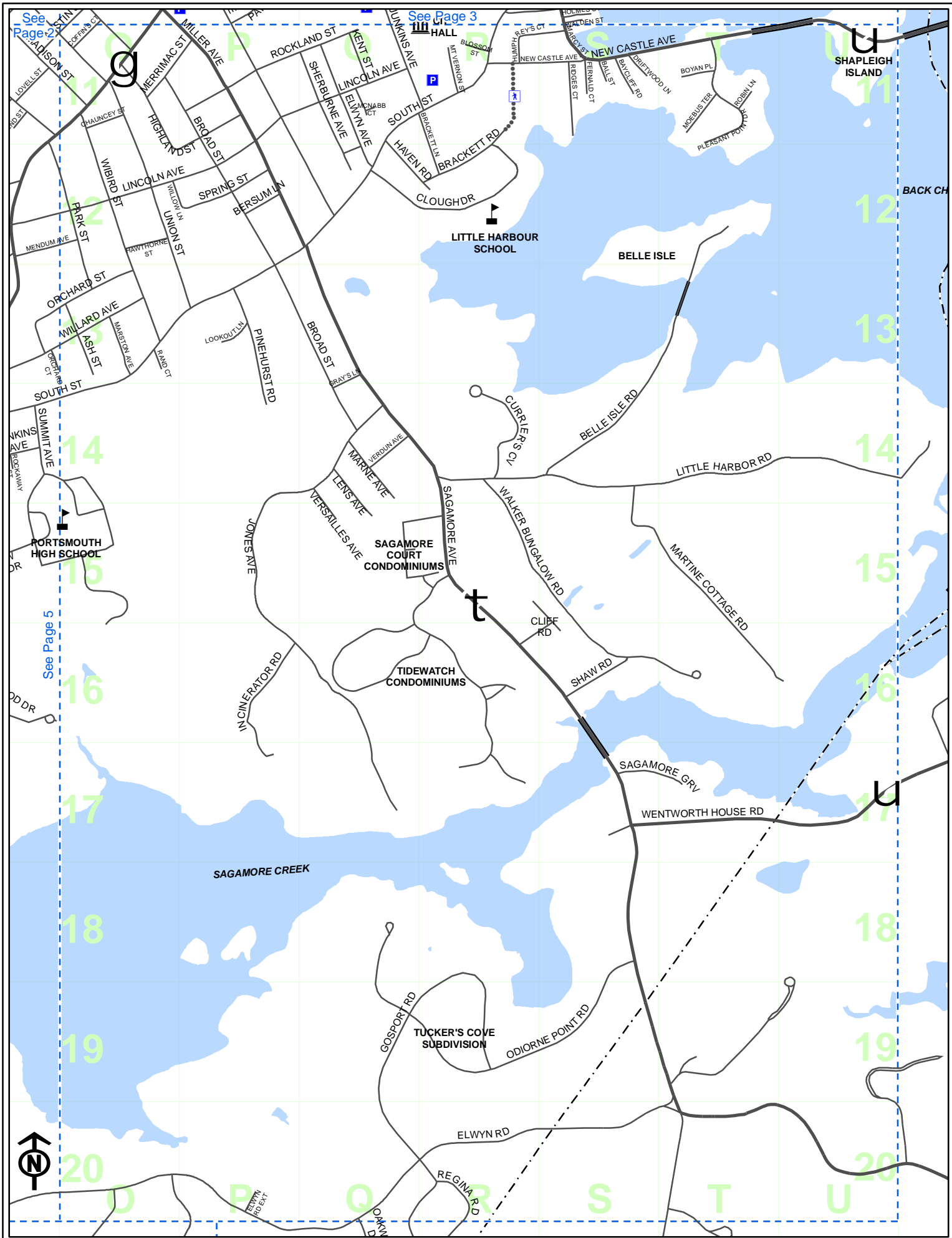
**H** PORTSMOUTH HOSPITAL

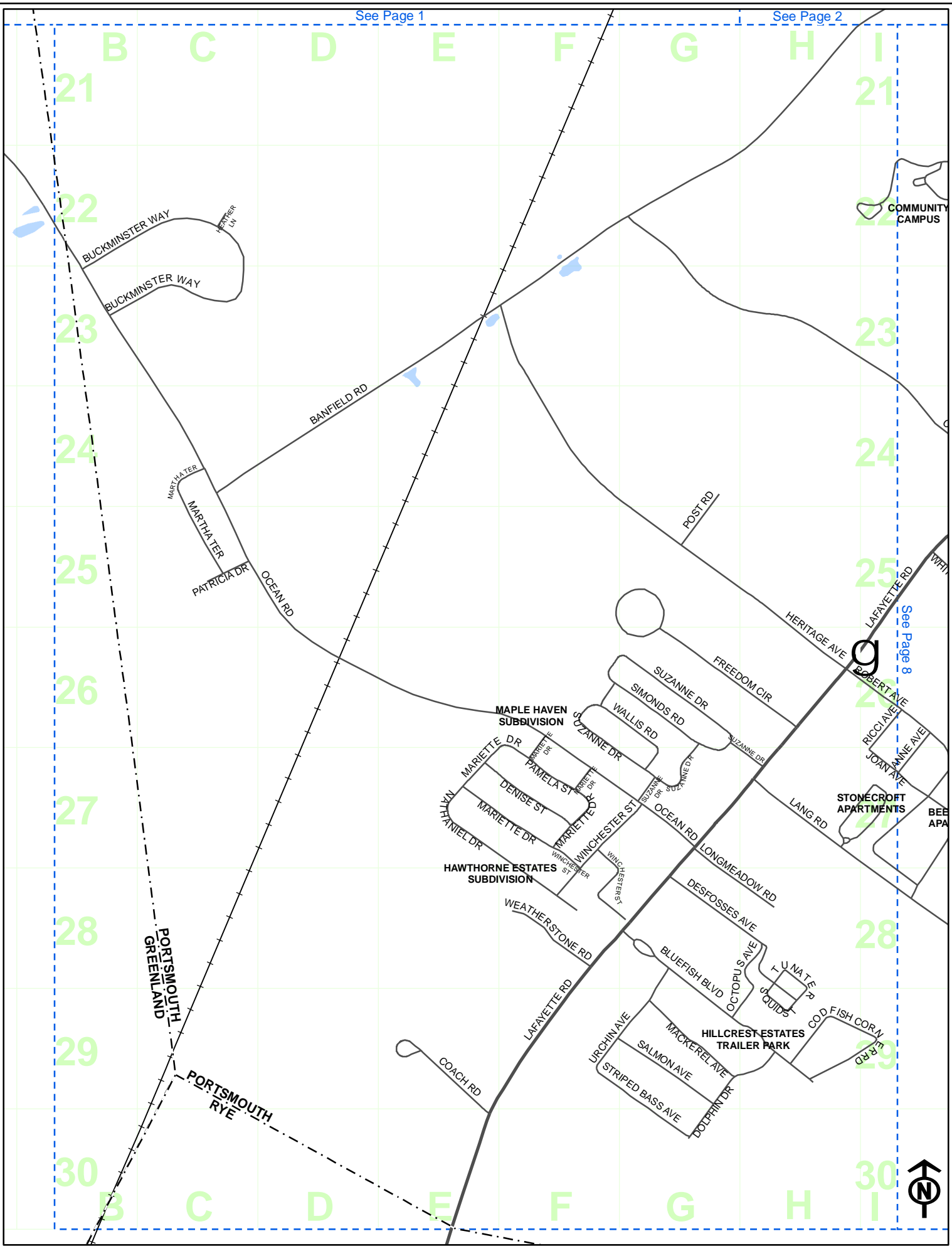
PORTSMOUTH HIGH SCHOOL

PORTSMOUTH DEPARTMENT OF PUBLIC WORKS & RECYCLING CENTER

See Page 7

See Page 8





COMMUNITY CAMPUS

See Page 8

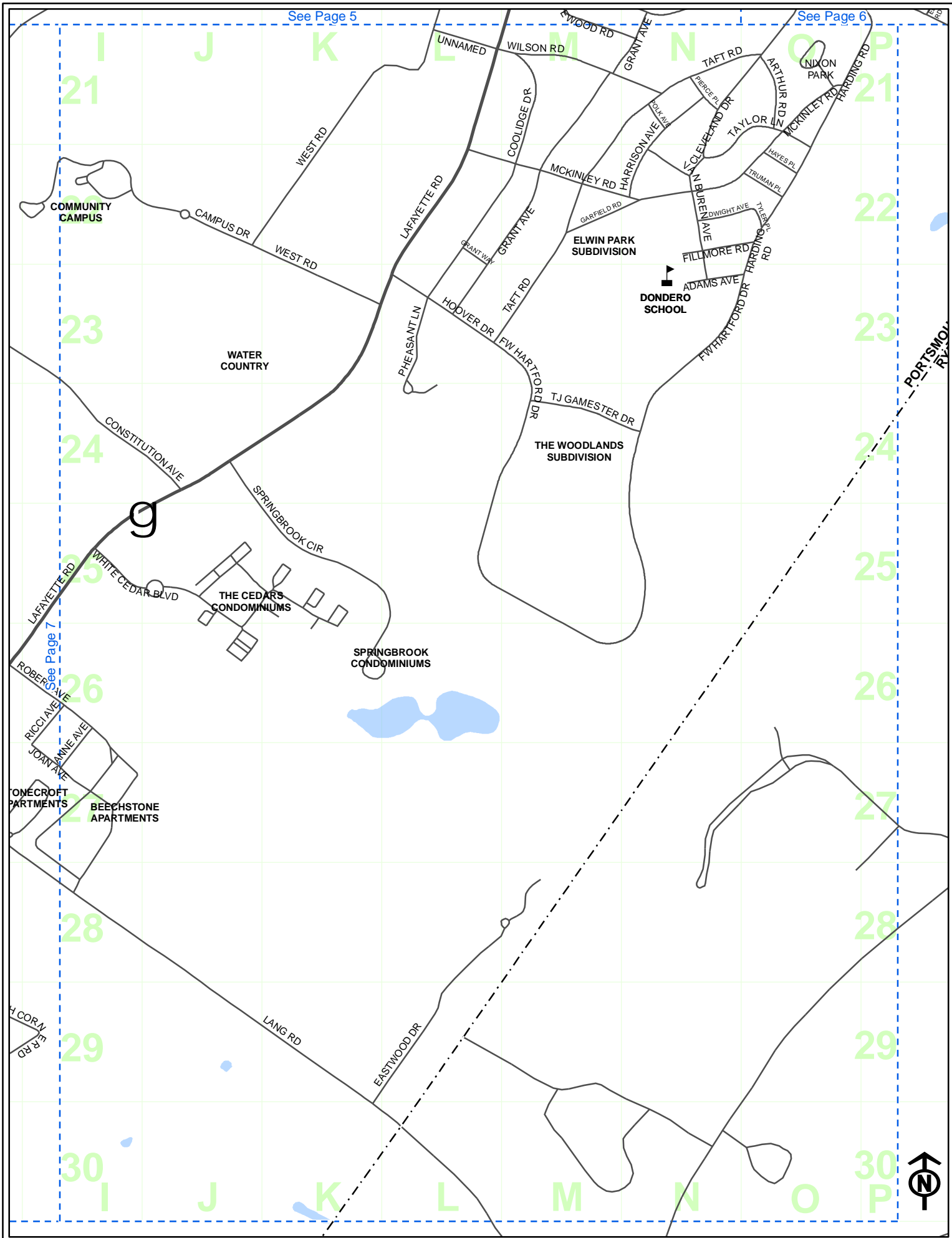
9

STONECROFT APARTMENTS

BEE APARTMENTS

HILLCREST ESTATES TRAILER PARK





## Street Index

ADAMS AVE: N23, O23  
AIRLINE AVE: A6-7  
ALBANY ST: M11, N11  
ALDER WAY: M8  
ALDRICH CT: N12  
ALDRICH RD: L12, M12, N12  
ANDREW JARVIS DR: M15, N15  
ANNE AVE: I26-27  
ARTHUR F BRADY DR: G5, H5  
ARTHUR RD: O21  
ARTWILL AVE: M15, N15  
ASH ST: O13  
ASHLAND RD: G10  
ASHLAND ST: M7  
ATKINSON ST: Q8, R8  
AUSTIN ST: N11, O10-11, P10  
AUTUMN ST: O9  
AVIATION AVE: B7-8, C8-10, D10-11  
BALL ST: S11  
BANFIELD RD: C24, D24, E23-24, F22-23, G22, H20-22, I20, J19-20, K19  
BARBERRY LN: J12, K12-13  
BARTLETT ST: K9, L9-10, M10-11  
BAYCLIFF RD: S11  
BEDFORD WAY: L4, M4  
BEECHWOOD ST: L6, M6-7  
BELLE ISLE RD: S13-14, T12-13  
BENSON ST: K14  
BERSUM LN: P12  
BIRCH ST: L5  
BLOSSOM ST: R11  
BLUE HERON DR: J5, K4-5, L4  
BLUEFISH BLVD: G28-29, H29  
BORTHWICK AVE: F15, G14-15, H13-14, I12-13, J12, K11-12  
BOSS AVE: N12-13  
BOW ST: Q8, R8  
BOYAN PL: T11  
BOYD RD: K10, L10  
BRACKETT LN: Q11, R11-12  
BRACKETT RD: R11-12  
BREWER LN: M11, N11  
BREWSTER ST: O9  
BRIDGE ST: O8-9, P9  
BRIGHAM LN: M5  
BROAD ST: O11, P11-13, Q13-14  
BUCKMINSTER WAY: B22-23, C22-23  
BURGHART ST: E14  
BURKITT ST: L9, M9  
BUS TRANSPORTATION CTR: C14, D14-15, E15  
CABOT ST: N9-10, O10-11  
CAMPUS DR: H22, I22, J22  
CASS ST: M10-11, N11  
CATE ST: L10-11, M11  
CENTRAL AVE: L6-8, M6-7  
CENTRE ST: K10  
CERES ST: P7-8, Q8  
CHAPEL CT: Q8  
CHAPEL ST: Q8  
CHASE DR: M5-6, N6  
CHATHAM ST: O10  
CHAUNCEY ST: O11  
CHESTNUT ST: P9  
CHEVROLET AVE: M12, N11-12  
CHURCH ST: P8-9, Q9  
CLARK DR: M6  
CLEVELAND DR: N21-22, O21  
CLIFF RD: R15-16, S15-16  
CLINTON ST: L10, M9-10  
CLOUGH DR: Q12, R12  
CLOVER LN: I8, J8  
COACH RD: E29-30  
COAKLEY RD: I11-12, J11-12, K11  
CODFISH CORNER RD: H29, I29  
COFFIN'S CT: O10-11  
COLONIAL DR: E13-14, F13-14  
COLUMBIA CT: N10-11  
COLUMBIA ST: N10-11  
COMMERCE WAY: H3-4, I3-4, J4  
COMMERCIAL ALY: Q8  
CONCORD WAY: L3, M3  
CONGRESS ST: P8-9  
CONSTITUTION AVE: G22-23, H23, I23-24, J24  
COOLIDGE DR: L22-23, M21-22  
CORNWALL ST: N9-10, O10  
CORPORATE DR: C5, D5, E5-6, E10-11, F6-7, F10-11, G7-10  
COTTAGE ST: K11, L10-11  
COUNTRY CLUB RD: C14, D14, E14  
COURT PL: P9, Q9  
COURT ST: P9, Q9, R8-9  
CRESCENT WAY: L2-3, M2-3  
CURRIER'S CV: R14  
CUSTOM HOUSE CT: Q8  
CUTTS AVE: M5-6  
CUTTS ST: M6-7  
DANIEL ST: Q8, R8  
DAVIS RD: F16  
DEARBORN LN: N8  
DEARBORN ST: N7-8  
DECATUR RD: E13-14, F13  
DEER ST: O8, P7-8  
DENISE ST: E27, F27  
DENNETT ST: K9-10, L8-9, M8, N7-8  
DESFOSSÉS AVE: G28, H28-29  
DIAMOND DR: J8, K7-8  
DODGE AVE: H15-16  
DOLPHIN DR: G29-30, H29  
DORIS AVE: D13  
DOVER ST: N10  
DRIFTWOOD LN: S11  
DUNLIN WAY: K3-4, L4  
DURGIN LN: F4, G4  
DURHAM ST: C10-11, D10, E10  
DUTTON AVE: R8  
DWIGHT AVE: N22, O22  
EASTWOOD DR: K29-30, L28-29, M28  
ECHO AVE: G6-7, H6, I6  
EDGEWOOD RD: M20-21, N21  
EDMOND AVE: J8, K7-8, L7  
EDWARD ST: Q9-10  
ELM CT: M11  
ELWYN AVE: Q11-12  
ELWYN RD: M20, N20, O20, P20-21, Q20-21, R20, S20  
ELWYN RD EXT: P20  
ESSEX AVE: K13-14, L14  
EXETER ST: A6-7, B6  
FAIRVIEW AVE: K7, L7  
FAIRVIEW DR: J6-7  
FALKLAND PL: M4  
FARM LN: I8, J8  
FELLS RD: M12-13  
FERNALD CT: S11  
FIELDS RD: L12-13, M12  
FILLMORE RD: N22, O22  
FLEET ST: P8-9  
FLETCHER ST: K14  
FOCH AVE: K12  
FOREST ST: M5  
FRANKLIN DR: K9, L9  
FRANKLIN ST: R10  
FREEDOM CIR: F25, G25-26, H26  
FRENCHMAN'S LN: L11-12, M12  
FRIEND ST: M6  
FW HARTFORD DR: L23-25, M23-26, N23-26, O23  
GARDEN ST: K10  
GARDNER ST: R9, S9  
GARFIELD RD: M22, N22  
GATES ST: R9, S9  
GEORGES TER: E13  
GOOSE BAY DR: D5-6, E6, F6  
GOSLING RD: E3-4, F2-3, G2, H1-2, I1  
GOSPORT RD: Q19-20, R18-20  
GRAFTON DR: C12-15, D11-12, D15, E11  
GRANITE ST: I5  
GRANT AVE: L22-23, M21-22, N20-21  
GRANT WAY: L22-23  
GRAY'S LN: Q13-14  
GREEN ST: O7-8, P7  
GREENLAND RD: A17, B17, E15, F15-16, G16, H16, I16  
GREENLEAF AVE: K17, L16-17, M15-16, N15  
GREENLEAF WOODS DR: L16-17, M17  
GREENSIDE AVE: C13, D13-14  
GRIFFIN RD: F16  
HALL CT: E13  
HAMPSHIRE RD: K13, L13-14  
HAMPTON ST: B9-10, C9  
HANCOCK ST: R9  
HANOVER ST: O9, P8-9, Q8  
HARDING RD: O20-23, P20-21  
HARRISON AVE: N21-22  
HARVARD ST: G15-16  
HAVEN CT: P8  
HAVEN RD: Q11-12, R12  
HAWTHORNE ST: O12  
HAYES PL: O22  
HEATHER LN: C22  
HERITAGE AVE: F23-24, G24-25, H25-26  
HIGH LINER AVE: G14  
HIGH ST: P8  
HIGHLAND ST: O11-12, P11-12  
HILL ST: O8-9  
HILLCREST DR: H6, I6-7  
HILLSIDE DR: M14-15  
HODGDON LN: H5  
HOLIDAY DR: L16, M16  
HOLLY LN: D13, E13  
HOLMES CT: S10  
HOOVER DR: L23  
HOWARD ST: R9  
HUMPHREY'S CT: R11, S11  
HUNKING ST: R9-10, S9  
HUNTERS HILL AVE: L8, M8  
I-95 NORTH: B18-20, C16-18, D15-16, E14-15, F13-14, G13, H12-13, I10-12, J9-10, K8-9, L5-8, M3-5, N3  
I-95 SOUTH: B17-20, C16-17, D15-16, E14-15, F13-14, G12-13, H11-12, I10-11, J9-10, K8-9, L5-8, M3-5, N3  
INCINERATOR RD: P16-17  
INTERNATIONAL DR: C4-6, D6-7, E7-10  
ISLINGTON ST: I15-16, J13-15, K13, L12-13, M10-12, N10, O9-10, P9  
JACKSON HILL ST: N7  
JENKINS AVE: N14  
JEWELL CT: M11  
JOAN AVE: I27  
JOFFRE TER: M12  
JOHNSON CT: R10  
JONES AVE: P14-16, Q14, Q16-17  
JUNKINS AVE: Q9-11, R11  
KANE ST: M8  
KEARSARGE WAY: L4-6, M3-4  
KENSINGTON RD: N13  
KENT ST: Q11  
LADD ST: P8, Q8  
LAFAYETTE RD: E29-30, F28-29, G27-28, H26-27, I25-26, J24-25, K23-24, L21-23, M15-21, N13-15  
LANG RD: H27, I27-28, J28-29, K29-30, L30  
LANGDON ST: N9, O9-10  
LARRY LN: I11, J11  
LAWRENCE ST: N12-13  
LEAVITT AVE: J15-16, K16  
LEDGEWOOD DR: M16, N16  
LEE ST: B8, C8  
LENS AVE: Q14-15  
LESLIE DR: M6-7, N6  
LINCOLN AVE: N12, O12, P11-12, Q11  
LITTLE HARBOR RD: R14, S14, T14, U14  
LIVERMORE ST: Q10, R9-10  
LOIS ST: L14-15  
LONGMEADOW LN: I7  
LONGMEADOW RD: G27-28, H28  
LOOKOUT LN: P13  
LOVELL ST: N11  
MACKEREL AVE: G29  
MADISON ST: N10-11, O11

## Street Index, continued

MANCHESTER SQ: B6, C5-6  
 MANGROVE ST: L5  
 MANNING ST: R9-10  
 MANOR DR: K10, L10  
 MAPLE ST: I7  
 MAPLEWOOD AVE: I6, J6-7, K7, L7, M7, N7, O7-8, P8-9  
 MARCY ST: R8-10, S10-11  
 MARIETTE DR: E27, F26-27  
 MARJORIE ST: L14-15  
 MARK ST: P9-10  
 MARKET SQ: P8, Q8  
 MARKET ST: I5, J5-6, K6, L6, M6, N6, O6-7, P7-8, Q8  
 MARNE AVE: Q14  
 MARSH LN: N7  
 MARSTON AVE: O13  
 MARTHA TER: C24-25  
 MARTINE COTTAGE RD: S14-15, T15-16, U16  
 MASON AVE: E13, F13  
 MCCLINTOCK AVE: J16, K16  
 MCDONOUGH ST: N9-10, O9  
 MCGEE DR: J6-7, K6  
 MCKINLEY RD: L22, M22, N22, O21-22  
 MCNABB CT: Q11  
 MEADOW RD: I7, J7-9  
 MECHANIC ST: R9, S9-10  
 MEETING HOUSE HILL RD: R9-10  
 MELBOURNE ST: J14, K13-14, L13  
 MELCHER ST: R10  
 MEMORIAL BRG: R7-8  
 MENDUM AVE: N12, O12  
 MEREDITH WAY: L10  
 MERRIMAC ST: O11, P11  
 MICHAEL SUCCI DR: M4, N4-6  
 MIDDLE RD: I16, J15-16, K15, L14-15, M13-14, N13  
 MIDDLE ST: N11-13, O10-11, P9-10  
 MILL POND WAY: M8, N8  
 MILLER AVE: O10-11, P11-12, Q12  
 MIRONA RD: K19, L19, M19  
 MOEBUS TER: T11  
 MOFFAT ST: K16  
 MONROE ST: N13-14  
 MONROE ST EXT: M14, N14  
 MONTEITH ST: M8-9  
 MORNING ST: L10, M10  
 MT VERNON ST: R11  
 MYRTLE AVE: K8, L8  
 NATHANIEL DR: E27, F27-28  
 NEW CASTLE AVE: R11, S11, T11, U10-11  
 NEW HAMPSHIRE AVE: B5-6, C6-8, D8-10, E10  
 NEWFIELDS ST: C8  
 NH 33: A18, B16-18, C15-16, D15-16, E16, F16  
 NIXON PARK: O21  
 NORTH SCHOOL ST: N7  
 NORTHWEST ST: N6-7, O6  
 O'LEARY PL: K7  
 OAK AVE: E9, F9, G9  
 OAK ST: L5  
 OAKWOOD DR: Q20-21  
 OCEAN RD: B22-23, C23-25, D25-26, E26, F26-27, G27  
 OCTOPUS AVE: G29, H28-29  
 ODIORNE POINT RD: Q18-19, R19, S18-19  
 ONYX LN: K7-8  
 OPAL AVE: K8  
 ORANGE ST: L5  
 ORCHARD CT: N13  
 ORCHARD ST: N13, O13  
 ORIENTAL GDNS: G2-3, H2-3  
 OSPREY DR: J4, K3-4  
 OXFORD AVE: G16  
 PAMELA ST: F27  
 PARK & RIDE: G16, H16  
 PARK ST: N11-12, O12-13  
 PARKER ST: O9  
 PARROTT AVE: P10, Q9-10  
 PARTRIDGE ST: S10  
 PATRICIA DR: C25  
 PEARL ST: O9  
 PEARSON ST: J15  
 PEASE BLVD: B4, C4, D4, E4  
 PEIRCE ISLAND RD: R9, S9, T9, U9  
 PENHALLOW ST: Q8-9  
 PEVERLY HILL RD: J15-16, K16-19, L19-20, M20  
 PHEASANT LN: L23-24  
 PICKERING AVE: S10  
 PICKERING ST: R10, S10  
 PIERCE PL: N21  
 PINE ST: L9-10  
 PINECREST TER: F8-9  
 PINEHURST RD: P13-14  
 PLAINS AVE: I15, J15  
 PLEASANT POINT DR: T11  
 PLEASANT ST: Q8-9, R9-10  
 POLK AVE: N21  
 PORPOISE WAY: L2-3, M3  
 PORTER ST: P9, Q9  
 PORTSMOUTH BLVD: I4-5, J3-4, K3  
 PORTSMOUTH TRAFFIC CIR: J10, K10  
 POST RD: G24-25  
 PRAY ST: S10  
 PREBLE WAY: M3, N3  
 PRINCETON ST: G15  
 PROSPECT ST: M7, N7  
 RALEIGH WAY: L3, M3  
 RAND CT: O13  
 RANGER WAY: M3-4, N3  
 RAYNES AVE: O7  
 REGINA RD: Q20-21, R20-21  
 RICCI AVE: I26-27  
 RICHARDS AVE: P10-12, Q12  
 RICHMOND ST: Q9, R9  
 RIDGES CT: S11  
 ROBERT AVE: H26, I26  
 ROBIN LN: T11  
 ROCHESTER AVE: B7, C7-9, D9  
 ROCK ST: O9  
 ROCKAWAY ST: N14  
 ROCKINGHAM AVE: J9, K8-9  
 ROCKINGHAM ST: N9-10  
 ROCKLAND ST: P11, Q11  
 ROGERS ST: P9-10  
 RUBY RD: J8, K8  
 RUSSELL ST: P7-8  
 RUTH ST: M8  
 RUTLAND ST: K13, L13  
 RYE ST: E7, F6-7  
 SAGAMORE AVE: Q12-14, R14-16, S16-19  
 SAGAMORE GRV: S17, T17  
 SALEM ST: N10  
 SALMON AVE: F29, G29  
 SALTER ST: S10  
 SANDERLING WAY: J4-5  
 SAPPHIRE ST: K8  
 SARAH LONG BRG: O5-6, P5  
 SARATOGA WAY: L3, M3  
 SCHURMAN AVE: E14  
 SCOTT AVE: Q8, R8  
 SEWALL RD: L13, M12-13  
 SHAW RD: S16  
 SHEAFE ST: Q8  
 SHEARWATER DR: I5, J5  
 SHEFFIELD RD: K13, L13-14  
 SHERBURNE AVE: Q11-12  
 SHERBURNE RD: D13-14, E14-15  
 SHERIDAN AVE: M14  
 SIMONDS RD: F26, G26  
 SIMS AVE: K13-14  
 SNUG HARBOR AVE: H6, I5-6  
 SOMERSWORTH ST: C9  
 SOUTH MILL ST: R10, S10  
 SOUTH SCHOOL ST: R10, S10  
 SOUTH ST: M14, N14, O13-14, P12-13, Q11-12, R10-11, S10  
 SPARHAWK ST: L8-9, M9  
 SPAULDING TPKE: E3-5, F4-6, G6-7, H7-8, I8-9, J9-10  
 SPINNAKER WAY: K5-6, L4-5  
 SPINNEY RD: L12-14, M14  
 SPRING ST: P12  
 SPRINGBROOK CIR: J24-25, K25-26, L25-26  
 SQUID ST: H28-29  
 STARK ST: L9, M9  
 STATE ST: N10-11, O9-10, P9, Q8-9, R8  
 STAYSAIL WAY: J5, K5  
 STRAFFORD DR: C14  
 STRATHAM ST: B7, C7  
 STRIPED BASS AVE: F29, G29-30  
 SUDBURY ST: O9  
 SUMMER ST: O9-10  
 SUMMIT AVE: N14  
 SUNSET RD: M12, N12  
 SUTTON AVE: D13-14  
 SUZANNE DR: F26-27, G26-27, H27  
 SWETT AVE: K15-16  
 SYLVESTER ST: L15  
 TAFT RD: L23, M21-23, N21, O20-21  
 TANNER CT: O9  
 TANNER ST: O9  
 TAYLOR LN: N21-22, O21-22  
 THAXTER RD: L12, M12-13, N12-13  
 THORNTON ST: L9-10, M8-9  
 TJ GAMESTER DR: M24, N24  
 TOPAZ PL: K8  
 TRUMAN PL: O22  
 TUNA TER: H28-29  
 TYLER PL: O22  
 U.S. ROUTE 1 BYP: J10, K9-12, L8-9, L12-15, M7-8, M14-17, N6-7, O6  
 UNION ST: N10-11, O11-13, P13  
 URCHIN AVE: F29, G28-29  
 VAN BUREN AVE: N22-23  
 VAUGHAN MALL: P8-9  
 VAUGHAN ST: O7-8  
 VERDUN AVE: Q14  
 VERSAILLES AVE: Q14-15  
 VICTORY RD: F13  
 VINE ST: J14  
 WALDEN ST: S10  
 WALKER BUNGALOW RD: R14-15, S15-16, T16  
 WALKER ST: M7, N7-8  
 WALLIS RD: F26, G26-27  
 WALTON ALY: R9  
 WARD PL: M13, N13  
 WASHINGTON ST: Q8-9, R9  
 WBBX RD: I13, J13-14  
 WEALD RD: F2, G2-3  
 WEATHERSTONE RD: F28  
 WEBSTER WAY: R10  
 WEDGEWOOD RD: F3, G3  
 WENTWORTH HOUSE RD: S17, T17  
 WENTWORTH ST: R9-10  
 WEST RD: J22, K21-23, L20-21  
 WHIDDEN ST: R10  
 WHIPPLE CT: E14  
 WHIPPLE ST: L9  
 WHITE CEDAR BLVD: I25, J25-26, K25-26  
 WHOLEY WAY: H6, I6  
 WIBIRD ST: O11-13  
 WILLARD AVE: N13, O13  
 WILLOW LN: O12, P12  
 WILSON RD: L21, M21, N21  
 WINCHESTER ST: F27-28, G27-28  
 WINDSOR RD: F3  
 WINTER ST: O10  
 WITMER AVE: C13, D13  
 WOODBURY AVE: G2-4, H4-5, I5-7, J7-9, K9-10, L10  
 WOODLAWN CIR: H6-7, I7  
 WOODWORTH AVE: J15, K15-16  
 WORTHEN RD: F14  
 WRIGHT AVE: Q8, R8